



TRAVEL:

For those wishing to fly, the closest International Airports are:

Pittsburgh International Airport, Pittsburgh, PA (PIT)

Charlotte Douglas International Airport, Charlotte, North Carolina (CLT)

Airports within 1 hour are:

Yeager Airport Charleston, WV (CRW). Direct Flights from Pittsburgh, PA and Charlotte, NC

Beckley/Raleigh County Memorial Airport, Beckley WV (BKW) adjacent to the National Mine Health and Safety Academy. 2 flights daily from Charlotte, NC (additional flights will be added if requested)

Greenbrier Valley Airport flights from Washington, D.C. Dulles Airport and Chicago, IL O'Hare Airport

Teams and Judges wishing to fly to Charlotte Douglas International Airport via American Airlines for the International Flight can fly directly to the Beckley Raleigh County Airport using Contour Airlines. Additional Flights can be added to accommodate different arrival times. If the team(s) is lodging at Glade Springs Resort the Resort Buses will pick them up at the Beckley Raleigh County Airport and take them to Glade Springs Resort and at the competition of the event the Resort Buses will transport the team(s) from the Resort to the Beckley Raleigh County Airport.

Driving Directions:

Washington DC Dulles Airport to the National Mine Health & Safety Academy:

1. Start out going **north** on Saarinen Cir toward Dulles Access Rd.

Then 0.05 miles

2. Stay **straight** to go onto Dulles Access Rd.

Then 0.39 miles

3. Take the exit toward **VA-28/Rental Car Return/VA-267/Economy Parking.**

Then 0.26 miles



International Mines Rescue Competition
Since 1999





4. Merge onto Sully Rd/VA-28 S via the ramp on the **left** toward **Centreville/US-50/Manassas**.

Then 8.71 miles

5. Merge onto I-66 W toward **Front Royal**.

Then 52.75 miles

6. Merge onto I-81 S via EXIT 1A on the **left** toward **Roanoke**.

Then 109.40 miles

7. Merge onto I-64 W via EXIT 191 toward **Lexington/Charleston** (Crossing into **West Virginia**).

Then 115.50 miles

8. Take the **County Hwy-9/9/Airport Road** exit, EXIT125, toward **WV-307/Beaver**.

Then 0.34 miles

9. Keep **right** to take the **County Hwy-9/9/Airport Rd** ramp.

Then 0.04 miles

10. Turn **slight right** onto Airport Rd/County Hwy-9/9.

Then 0.33 miles

11. 1301 Airport Rd, Beaver, WV 25813-9426, 1301 AIRPORT RD is on the **right**





Primary Route from Dulles International Airport



Secondary Route via I-95 South



International Mines Rescue Competition
Since 1999





Driving Directions from Charlotte International Airport to the National Mine Health & Safety Academy

There is One (1) toll booth on the highway. The toll is \$4.00

1. Start out going **northeast** on Josh Birmingham Pkwy toward Old Dowd Rd.

Then 0.07 miles 0.07 total miles

2. Take Josh Birmingham Pkwy toward **I-85/Uptown/Airport Exit/I-485**.

Then 0.35 miles 0.42 total miles

3. Keep **right** at the fork to continue on Josh Birmingham Pkwy.

Then 0.24 miles 0.66 total miles

4. Josh Birmingham Pkwy becomes Little Rock Rd.

Then 0.22 miles 0.88 total miles

5. Merge onto I-85 N toward **Concord**.

Then 5.90 miles 6.79 total miles

6. Merge onto I-77 N via EXIT 38 toward **Statesville** (Portions toll) (Passing through **Virginia**, then crossing into **West Virginia**).

Then 199.19 miles 205.97 total miles

7. Merge onto I-64 E via EXIT 40 toward **Lewisburg**.

Then 5.03 miles 211.00 total miles

8. Merge onto Airport Rd/County Hwy-9/9 via EXIT 125B.

Then 0.95 miles 211.95 total miles

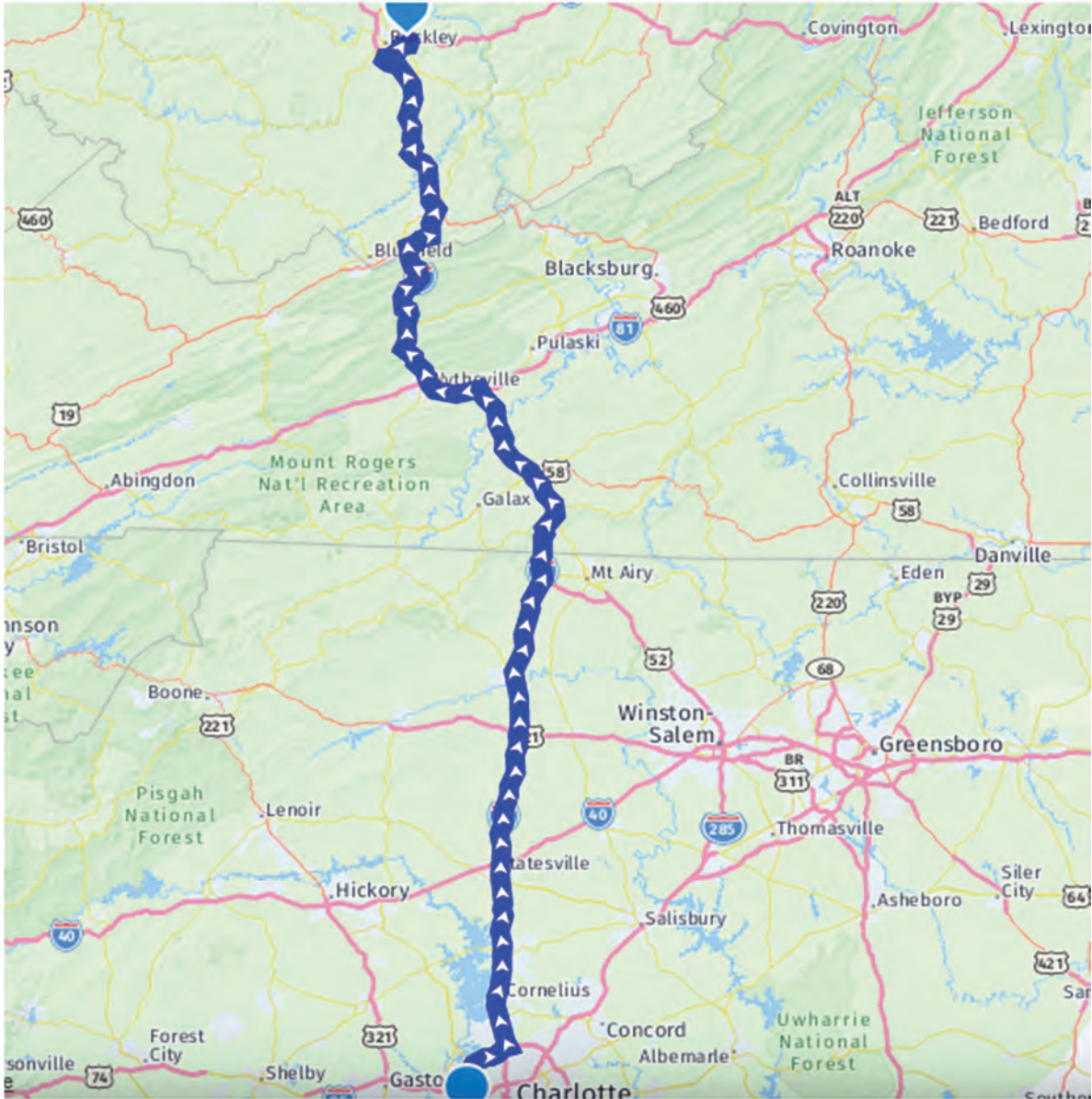
9. 1301 Airport Rd, Beaver, WV 25813-9426, 1301 AIRPORT RD is on the **right**.

1. *Your destination is just past Mine Academy Dr*
2. *If you reach Raleigh County Airport you've gone about 0.2 miles too far*





PRIMARY ROUTE FROM CHARLOTTE DOUGLAS AIRPORT



International Mines Rescue Competition
Since 1999





Driving Directions from Pittsburgh PA Airport to the National Mine Health & Safety Academy:

Start out going **northeast** on Airport Blvd toward Return to Terminal Rd.

Then 0.06 miles

1. Take Airport Blvd toward **Valet Parking/Hotel/Rental Car Return**.

Then 1.46 miles

2. Merge onto I-376 E toward **Pittsburgh/I-79**.

Then 10.29 miles

3. Merge onto I-79 S via EXIT 64A toward **Washington**.

Then 24.58 miles

4. Merge onto I-79 S via EXIT 21 toward **Morgantown** (Crossing into **West Virginia**).

Then 136.19 miles

5. Take the **US-19 S** exit, EXIT 57, toward **Beckley**.

Then 0.33 miles

6. Merge onto US-19 S toward **Beckley/Summerville**.

Then 67.12 miles

7. Turn **slight right** onto ramp.

Then 0.40 miles

8. Turn **left** onto Coal Heritage Trail/Robert C Byrd Dr/US-19 S/WV-16. Continue to follow US-19 S.

Then 5.96 miles

9. Turn **left** onto New Jersey Ave.

Then 0.06 miles

10. Turn **right** onto E Beckley Byp.

Then 0.96 miles

11. Merge onto I-64 E toward **Lewisburg**.

Then 1.54 miles

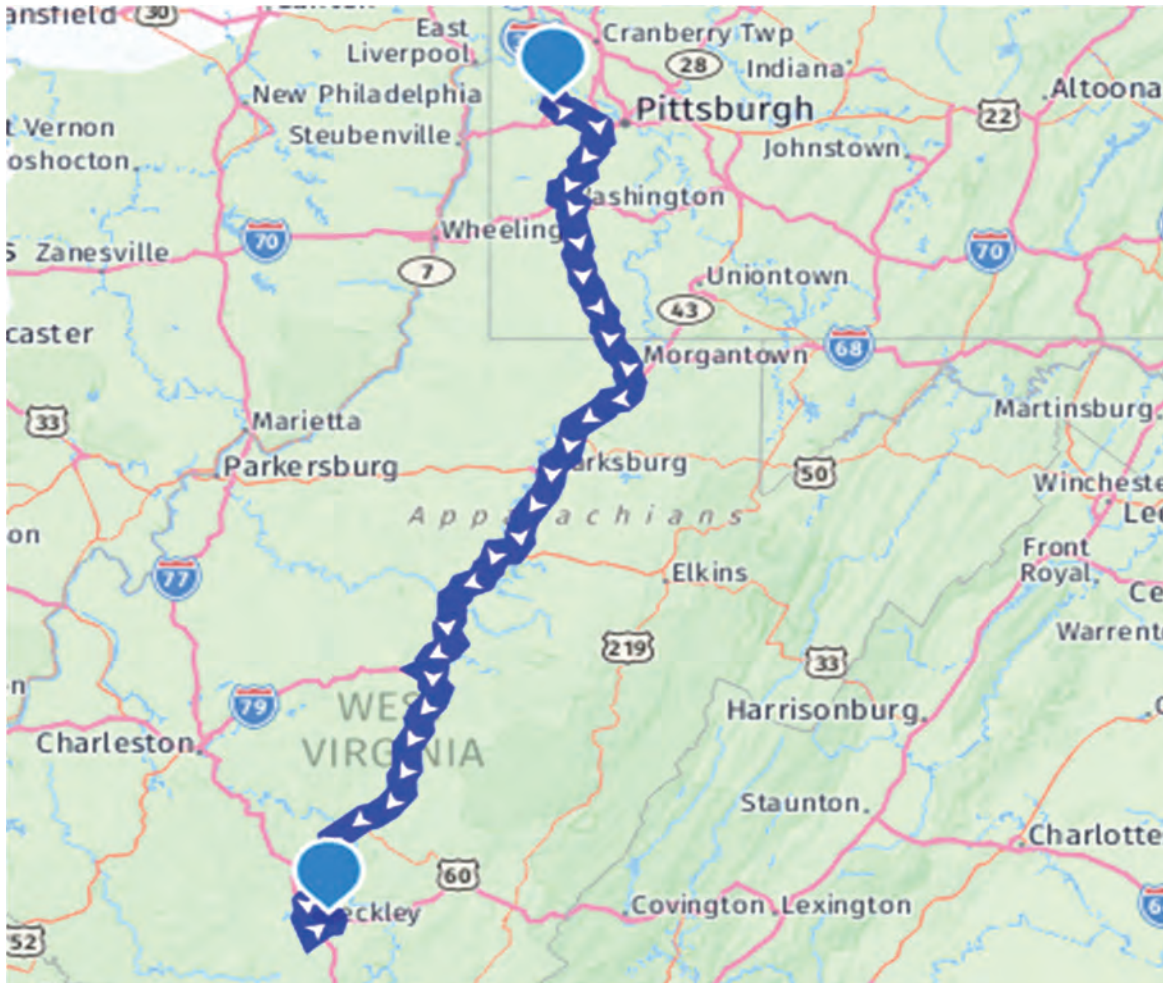
12. Merge onto Airport Rd/County Hwy-9/9 via EXIT 125B.

Then 0.95 miles





13. 1301 Airport Rd, Beaver, WV 25813-9426, 1301 AIRPORT RD is on the **right**.
PRIMARY ROUTE FROM PITTSBURGH INTERNATIONAL AIRPORT



International Mines Rescue Competition
Since 1999





Driving Directions from Charleston, WV Airport (Yeager) to the National Mine Health & Safety Academy:

There are Two (2) tollbooths between Charleston and Beaver. Tolls are \$4.00 per passenger vehicle.

1. Start out going **north** on Eagle Mountain Rd/County Hwy-114/1 toward Airport Rd.

Then 0.54 miles 0.54 total miles

2. Turn **left** onto Airport Rd.

Then 0.84 miles 1.39 total miles

3. Airport Rd becomes Greenbrier St/WV-114.

Then 1.60 miles 2.99 total miles

4. Turn **left** to take the **I-64 E/I-77 S** ramp toward **Beckley**.

0.2 miles past Old Greenbrier St

Then 0.01 miles 3.00 total miles

5. Merge onto I-64 E/I-77 S (Portions toll).

Then 58.30 miles 61.30 total miles

6. Merge onto I-64 E via EXIT 40 on the **left** toward **Lewisburg**.

Then 6.26 miles 67.56 total miles

7. Merge onto Airport Rd/County Hwy-9/9 via EXIT 125B.

Then 0.95 miles 68.51 total miles

8. 1301 Airport Rd, Beaver, WV 25813-9426, 1301 AIRPORT RD is on the **right**.

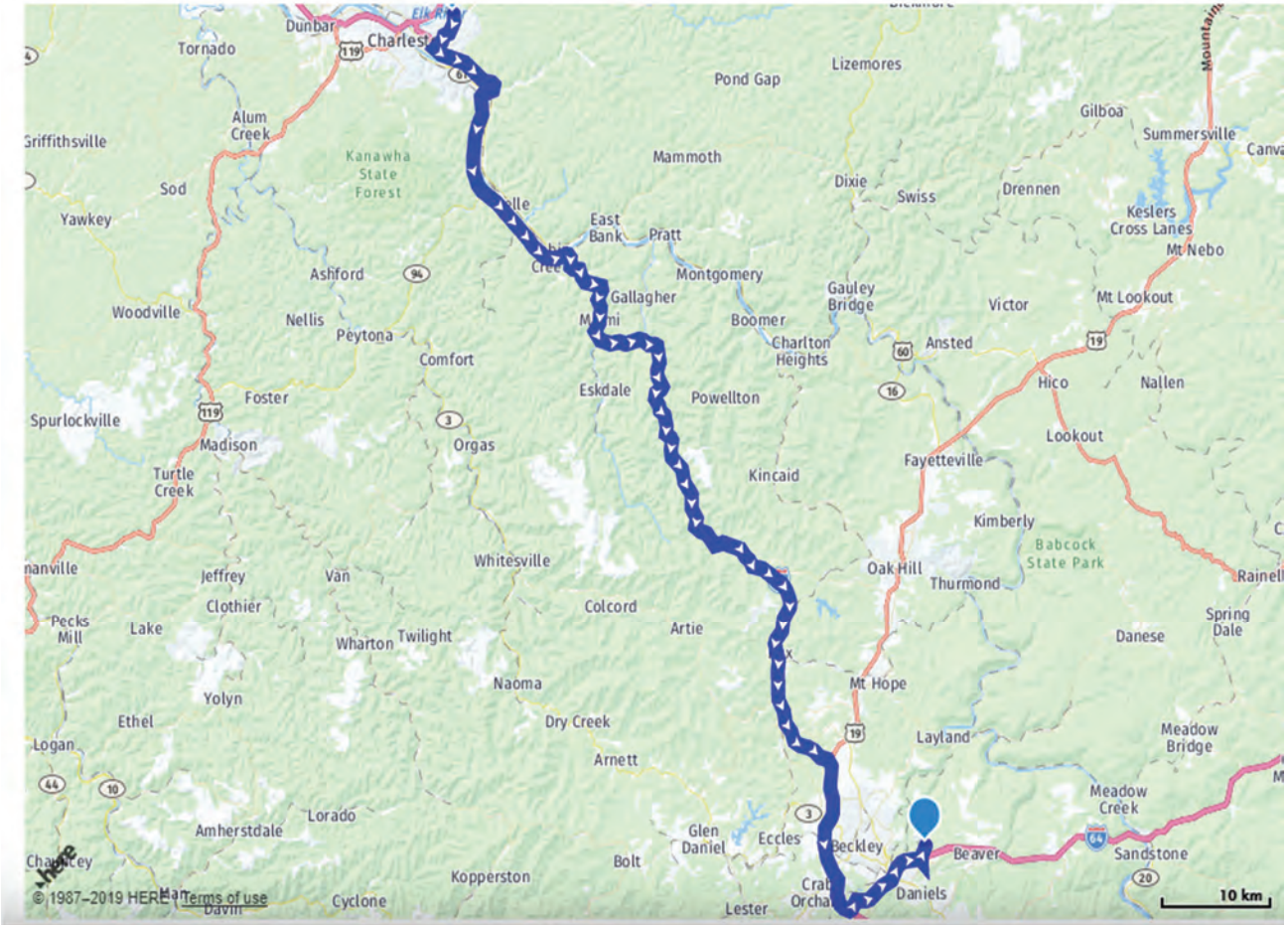
1. Your destination is just past Mine Academy Dr

2. If you reach Raleigh County Airport you've gone about 0.2 miles too far





PRIMARY ROUTE FROM CHARLESTON, WV YEAGER AIRPORT



AIRPORT SERVICE TO NMHSA

The Beckley Raleigh County Memorial Airport (BKW) is one and one half mile from I-64, and four miles from I-77. The Beckley Raleigh County Airport is 1 mile from the National Mine Health and Safety Academy where the event will be held and provides daily round-trip service to Charlotte NC’s Douglas International Airport (CLT) with Contour Airlines. The Raleigh County Memorial Airport provides free parking, and is operational seven-days a week.

For more information, use flybeckley.com or contact the Airport Manager at 1-304-255-0476

The Beckley Raleigh County Airport is the recommended Airport for Air travel to and from The National Mine Health and Safety Academy. Hertz and Enterprise Rental Cars and Vans are available at the Beckley Raleigh County Airport

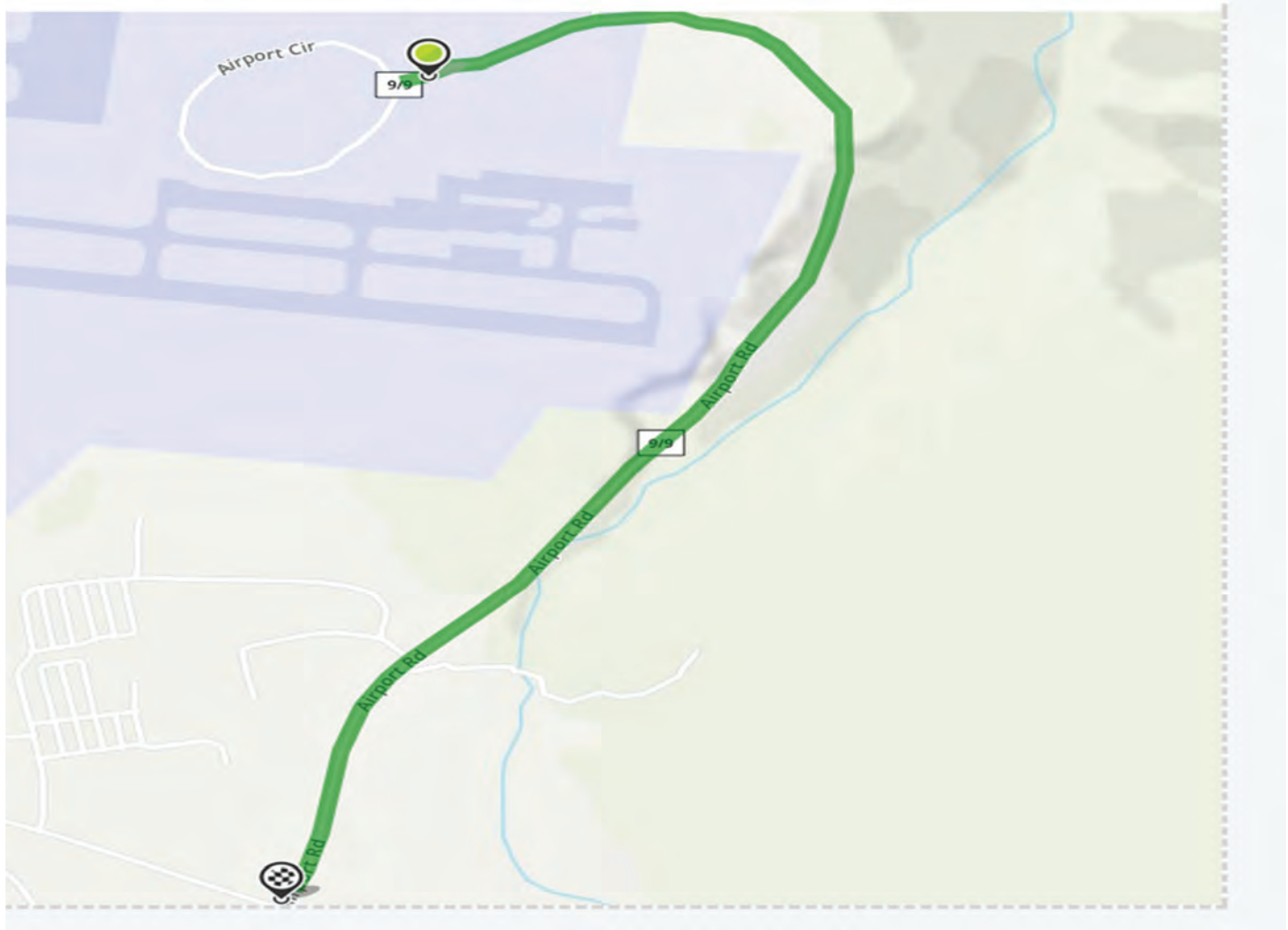


International Mines Rescue Competition
Since 1999





PRIMARY ROUTE FROM BECKLEY RALEIGH COUNTY AIRPORT



The Greenbrier Valley Airport – LWB (in Lewisburg, WV) is approximately 45 miles from NMHSA.

- Daily service to/from Chicago O'Hare (ORD) and Washington Dulles (IAD).
- From Washington Dulles (IAD) it is approximately a 1 hour 10 minute flight with a 45 minute drive to Beaver, WV along I-64.

1. Start out going west on Airport Rd toward Industrial Park Rd.



International Mines Rescue Competition
Since 1999





Then 0.35 miles

2. Turn **left** onto Seneca Trl/US-219 S. Continue to follow US-219 S.

Then 2.94 miles

3. Merge onto I-64 W toward **Beckley**.
1. If you reach Coleman Dr you've gone about 0.1 miles too far

Then 43.96 miles

4. Take the **County Hwy-9/9/Airport Road** exit, EXIT125, toward **WV-307/Beaver**.


Then 0.34 miles

5. Keep **right** to take the **County Hwy-9/9/Airport Rd** ramp.

Then 0.04 miles

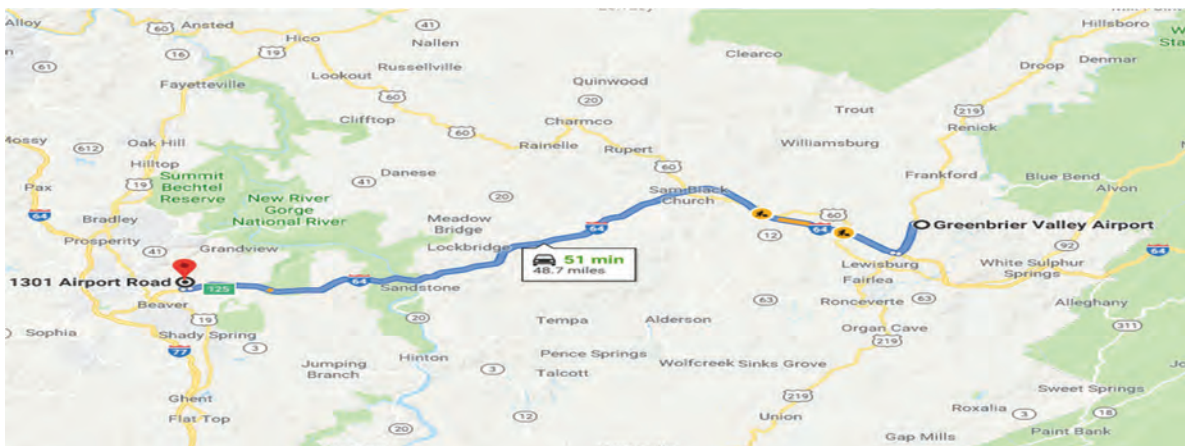
6. Turn **slight right** onto Airport Rd/County Hwy-9/9.

Then 0.33 miles

7.  1301 Airport Rd, Beaver, WV 25813-9426, 1301 AIRPORT RD is on the **right**

Avis, Hertz, Enterprise, Alamo and National Rental Cars and Vans are available at the Greenbrier Valley Airport

PRIMARY ROUTE FROM GREENBRIER VALLEY AIRPORT



International Mines Rescue Competition
Since 1999





AMTRAK TRAIN SERVICE FROM WASHINGTON DC, TO PRINCE, WV IN RALEIGH COUNTY Amtrak train service to Prince, WV-Beckley (PRC) with Amtrak is limited. The train is the “Cardinal”. It departs from Union Station to Prince, WV. It goes through Charlottesville, VA and Manassas, VA. The “Cardinal” runs between DC and WV on Sunday, Wednesday and Friday.

- It departs Union Station at 11:05 am and arrives in Prince, WV at 6:48 p.m.
- The return train to DC from Prince departs at 10:02 and arrives in DC at 6:19 pm.

AMTRAK SCHEDULE FROM WASHINGTON. D.C. TO PRINCE WV

CARDINAL and HOOSIER STATE									
Hoosier State	Cardinal	◀ Train Name ▶						Cardinal	Hoosier State
851	51	◀ Train Number ▶						50	850
SuTuWeFr	Dp NYC SuWeFr	◀ Normal Days of Operation ▶						Ar NYC WeFrSu	SuMoWeFr
☐	☐ ☐ ☐ ☐ ☐	◀ On Board Service ▶						☐ ☐ ☐ ☐ ☐	☐
Read Down		Mile	Symbol	Read Up					
	06 45A	0	Dp	NEW YORK, NY	(ET)	09 58P			
	07 05A	10		Newark, NJ		09 38P			
	07 42A	58		Trenton, NJ		09 02P			
	08 15A	91		Philadelphia, PA—30th Street Sta.		08 26P			
	08 44A	116		Wilmington, DE		08 05P			
	09 30A	185		Baltimore, MD—Penn Station		07 16P			
	11 05A	225		WASHINGTON, DC		06 19P			
	11 24A	233		Alexandria, VA		05 59P			
	11 57A	258		Manassas, VA		5 10P			
	12 30P	293		Culpeper, VA		4 35P			
	01 48P	340	Ar	CHARLOTTESVILLE, VA		03 19P			
	01 57P	340	Dp	Richmond—see back		03 10P			
	2 59P	379		Staunton, VA		2 03P			
	4 18P	437		Clifton Forge, VA (Homestead)		12 44A			
	5 10P	472		White Sulphur Springs, WV (Greenbrier)		11 30A			
	5 41P	490		Alderson, WV		11 02A			
	6 11P	517		Hinton, WV		10 34A			
	06 48P	540		Prince, WV (Beckley)		10 02A			
	07 04P	551		Thumond, WV		09 41A			
	7 55P	592		Montgomery, WV		9 50A			
	08 34P	619		Charleston, WV		08 21A			
	09 49P	668	Ar	Huntington, WV		07 18A			
	09 56P	674	Dp			07 09A			
	10 19P	683		Ashland, KY (Kenova, WV)		6 35A			
	11 02P	712		So. Portsmouth—So. Shore, KY		5 45A			
	11 57P	766		Maysville, KY		4 50A			
	01 36A	828	Ar	CINCINNATI, OH		03 27A			
	01 46A	828	Dp	Union Terminal		03 17A			
	3 41A	893	Dp	Connersville, IN		1 21A			
	05 20A	951	Ar	INDIANAPOLIS, IN		01 59P			
	06 00A	951	Dp	Louisville, Nashville, Davenport, Galesburg, Champaign—see below, back		01 50P			
	06 58A	998		Crawfordsville, IN		10 31P			
	7 36A	1023		Lafayette, IN	(ET)	9 57P			
	7 40A	1072		Rensselaer, IN	(CT)	7 46P			
	8 29A	1118		Dyer, IN		6 55P			
	10 05A	1147	Ar	CHICAGO, IL	(CT)	05 45P			
				Union Station					
				Madison—see back					
Ar Chi SuTuWeFr	Ar Chi MoThSa							Dp Chi TuThSa	Dp Chi SuMoWeFr

Daily Service between Chicago and Indianapolis

Trains 50/850 and 51/851 offer service every day between Chicago and Indianapolis.

Cardinal Scenic Highlights

- New River Gorge
- Blue Ridge and Allegheny Mountains
- Shenandoah Valley
- World famous Greenbrier mountain resort
- “Wild and Wonderful” West Virginia vistas
- Scenic Ohio River and Indiana farmland

CARDINAL and HOOSIER STATE ROUTE MAP and SYMBOLS

Service on the Cardinal®

- ☐ Coaches: Reservations required.
- ☐ Sleeping cars: Viewliner sleeping accommodations. - Amtrak Metropolitan Lounge/ClubAcela available in New York, Philadelphia, Washington, DC and Chicago, for Sleeping car passengers.
- ✕ Dining: Combined Diner/Lounge provides food and beverage service.
- ☐ Checked baggage at select stations.
- ☐ On Sundays, Train 51 operates up to ten minutes later at this station.

All Amtrak services and stations are non-smoking.

The Collis P. Huntington Railroad Historical Society (CPH) narrators provide historical and sightseeing commentary on select *Cardinal* trips eastbound from Charleston, West Virginia to Clifton Forge, Virginia.

Service on the Hoosier State

- ☐ Coaches: Reservations required. No checked baggage.

All Amtrak services and stations are non-smoking.

The *Hoosier State* is financed primarily through funds made available by the Indiana Department of Transportation and communities along the route.





PRIMARY ROUTE FROM PRINCE AMTRAK STATION

1. Start out going **southwest** on Stanaford Rd/WV-41 toward Depot Rd/County Hwy-41/33.

Then 5.03 miles

2. Turn **slight left** to stay on Stanaford Rd/WV-41.
 1. If you reach State Highway 61 you've gone a little too far

Then 0.03 miles

3. Take the **1st left** to stay on Stanaford Rd/WV-41.

Then 4.49 miles

4. Turn **left** onto E Beckley Byp.
 1. E Beckley Byp is 0.2 miles past Pinelodge Rd
 2. If you reach McCulloch Dr you've gone a little too far


Then 3.30 miles

5. Merge onto I-64 E toward **Lewisburg**.

Then 1.54 miles

6. Merge onto Airport Rd/County Hwy-9/9 via EXIT 125B.

Then 0.95 miles

7.  1301 Airport Rd, Beaver, WV 25813-9426, 1301 AIRPORT RD is on the **right**.

MAP FROM PRINCE AMTRAK STATION



International Mines Rescue Competition
 Since 1999

